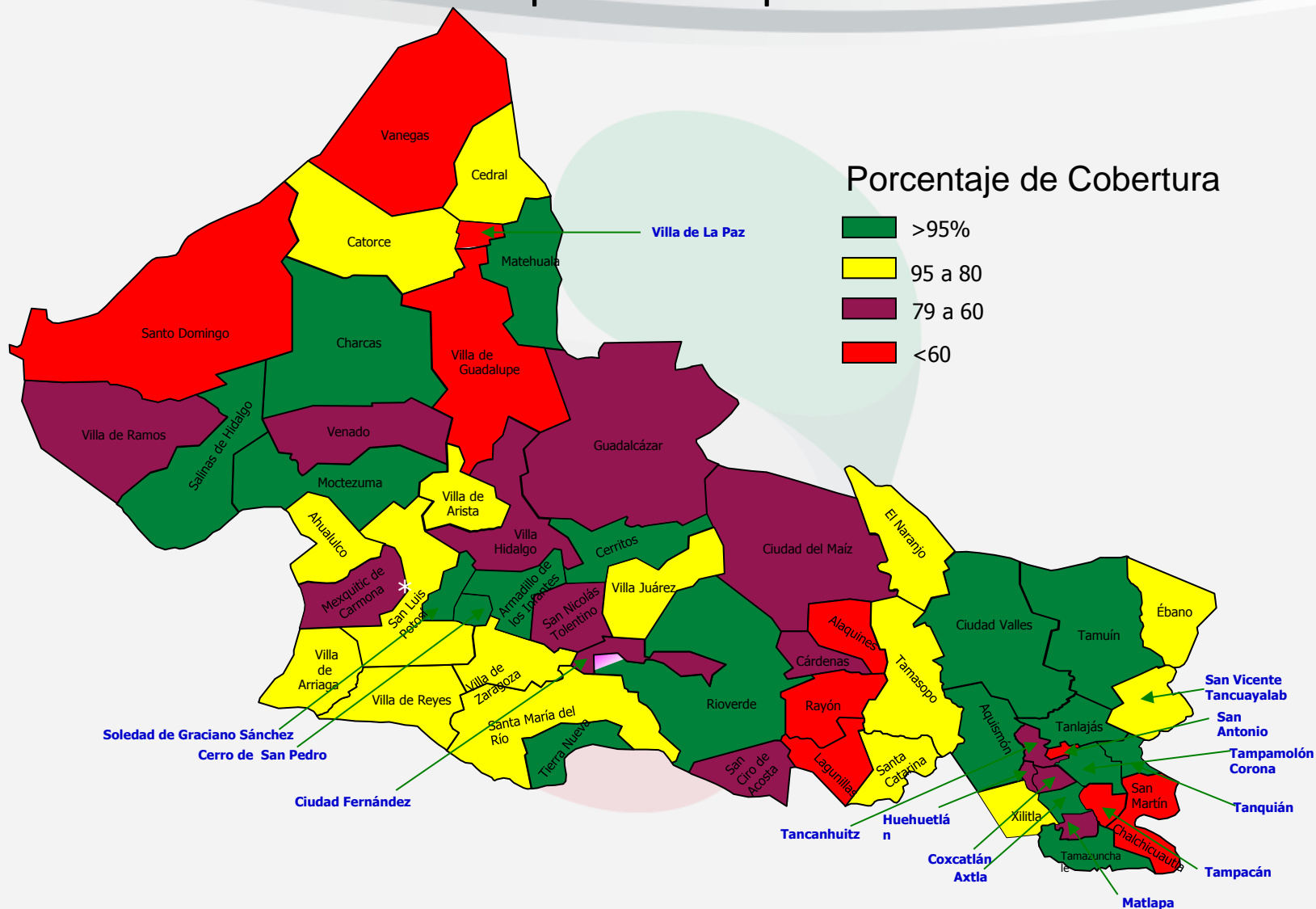
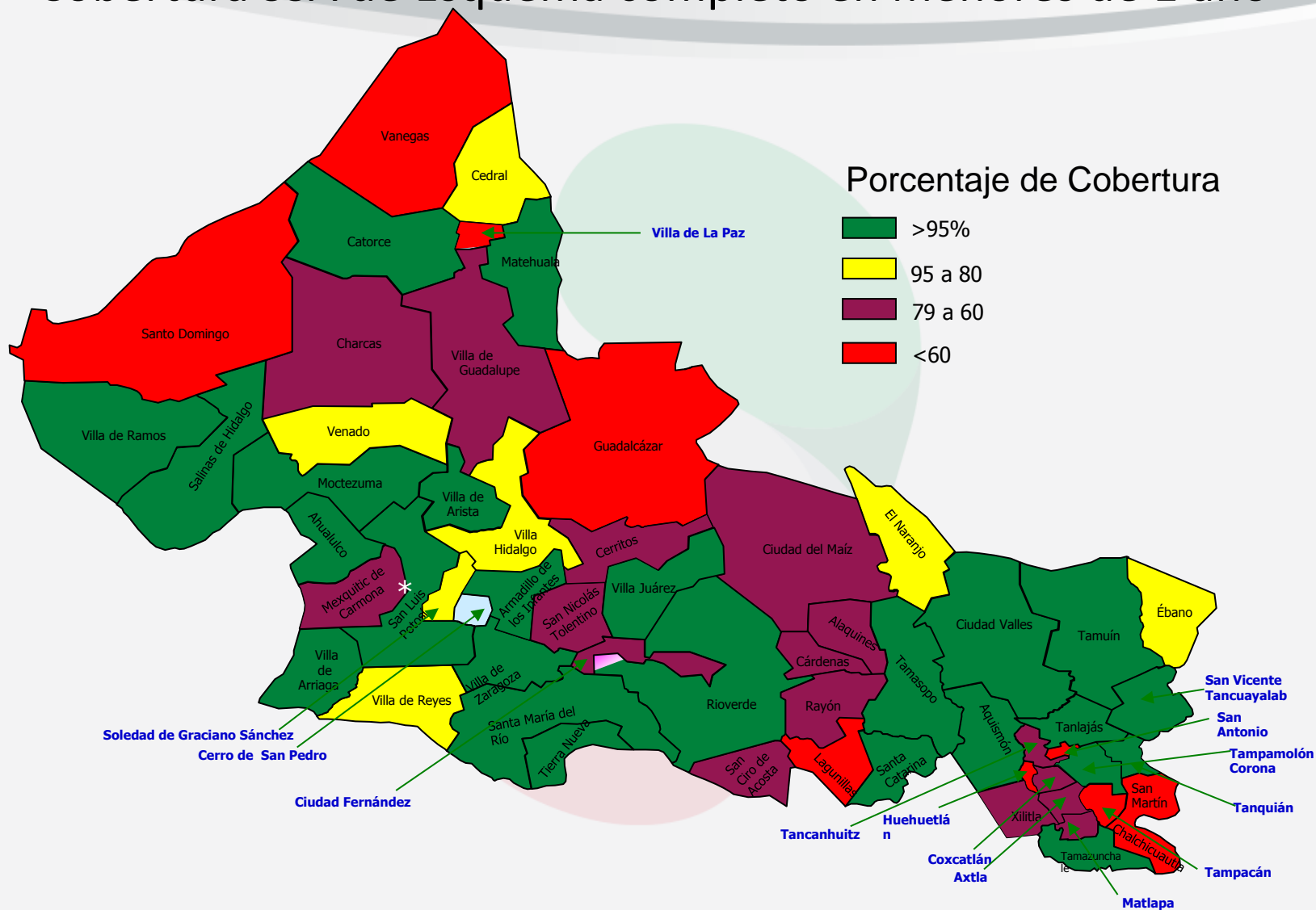


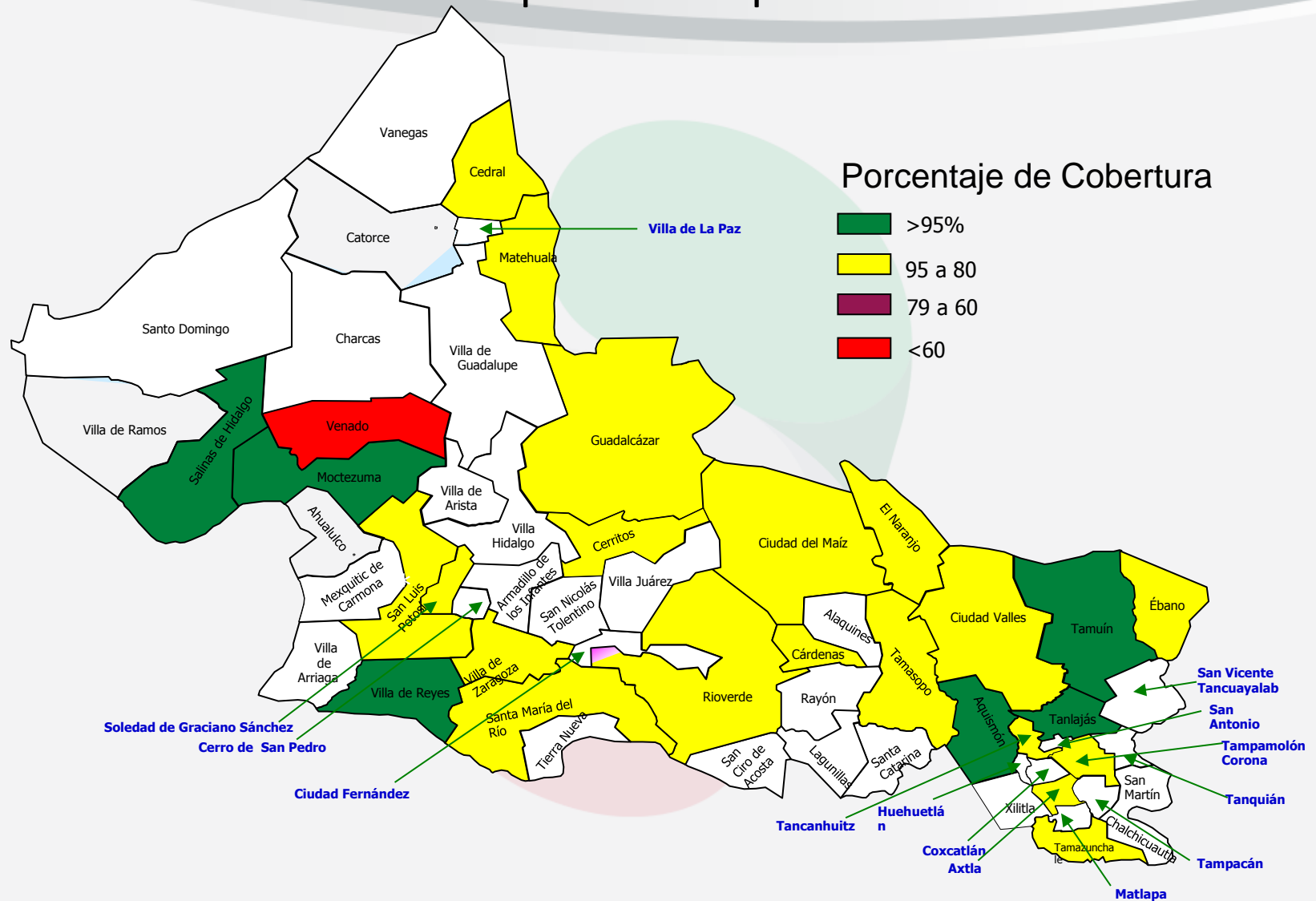
# **Programa de Vacunación Universal**

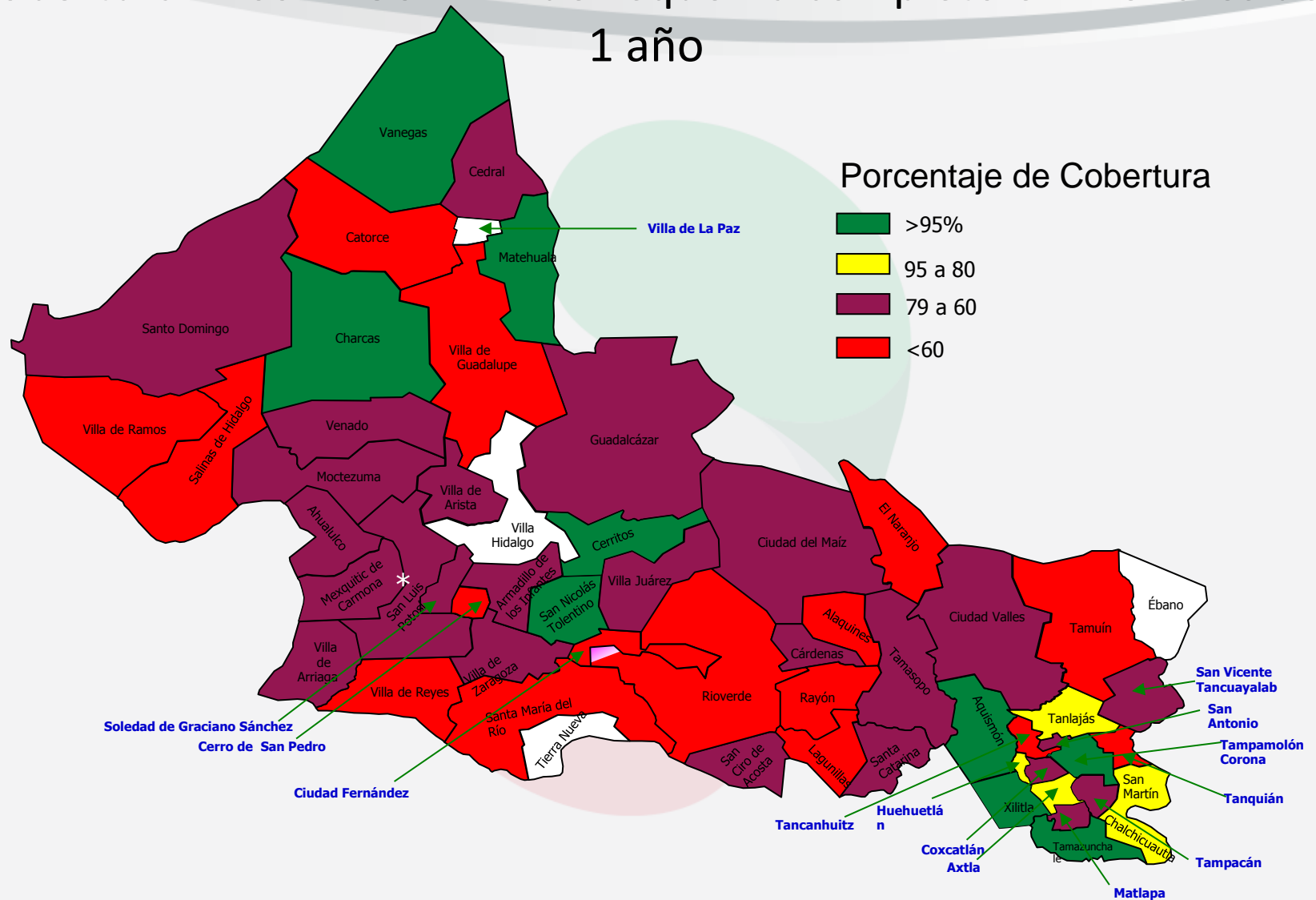
## **Cobertura de Vacunación SRP**

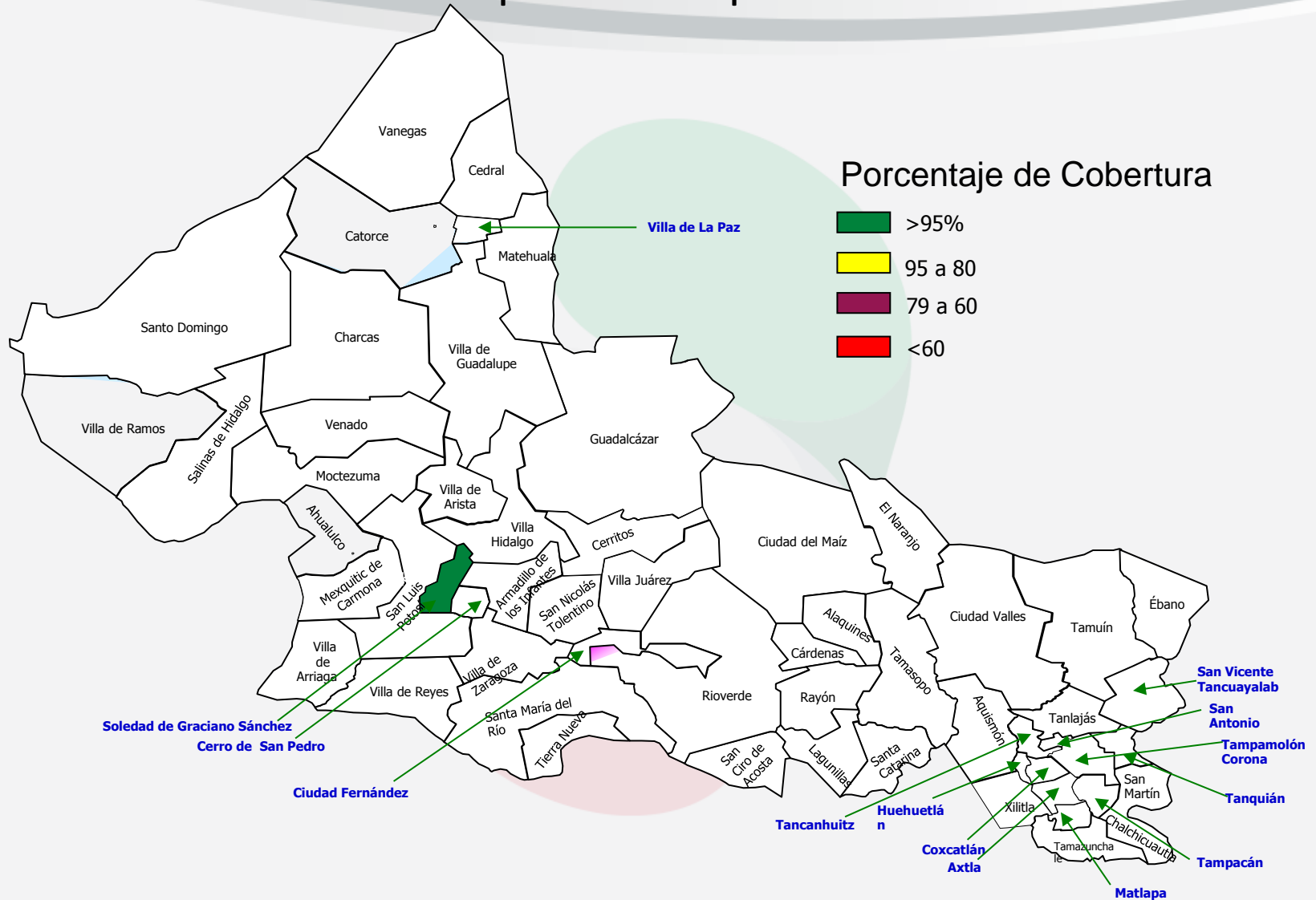
# Cobertura Sectorial de Esquema completo en menores de 1 año



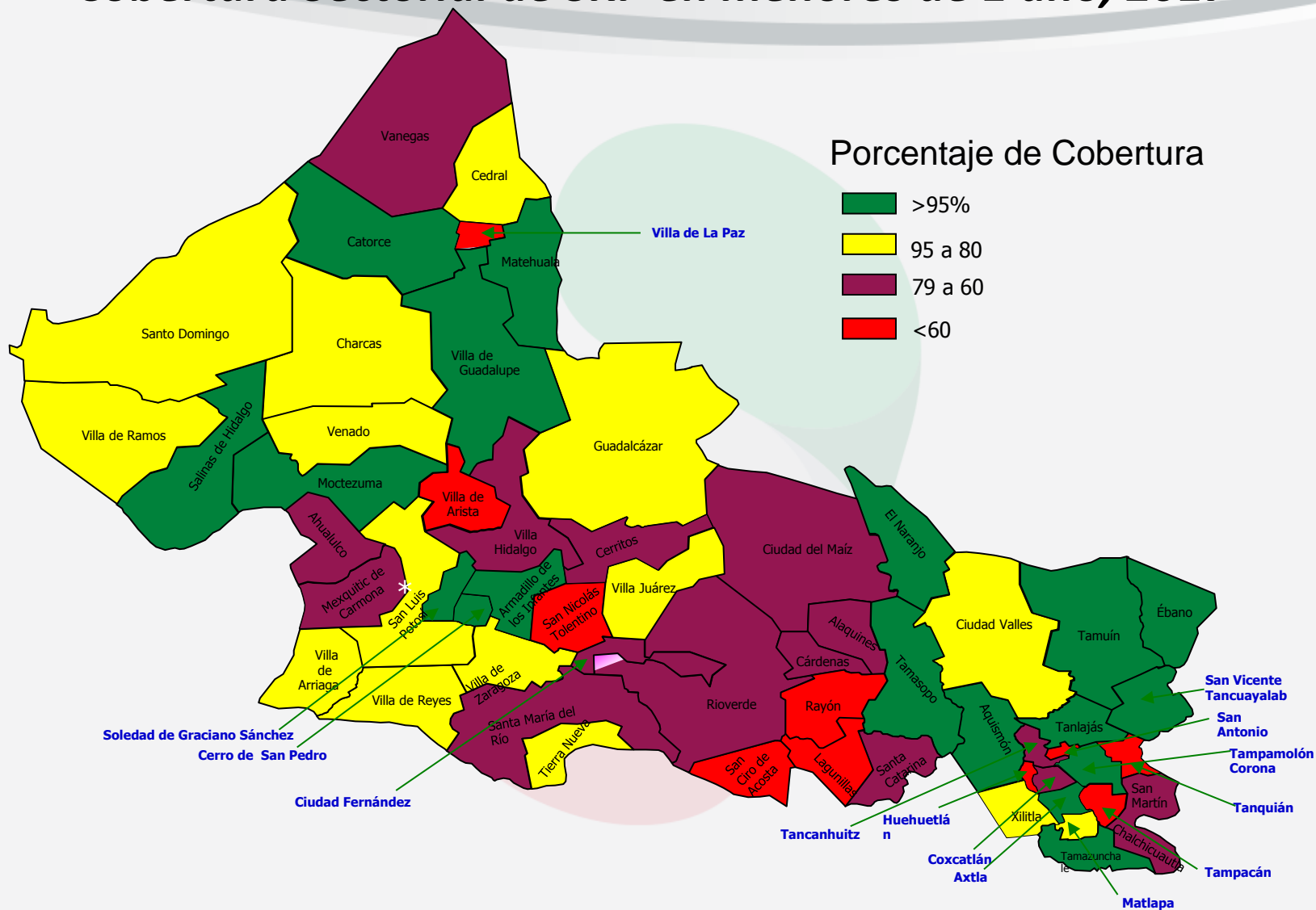








## Cobertura Sectorial de SRP en menores de 1 año, 2017



## Cobertura Sectorial de Esquema completo en menores de 1 año

MUNICIPIO	SSA		IMSS ORDINARIO		IMSS PROSPERA		ISSSTE		SECTOR	
	COBERTURA SRP	ESQUEMA COMPLETO	COBERTURA SRP	ESQUEMA COMPLETO	COBERTURA SRP	ESQUEMA COMPLETO	COBERTURA SRP	ESQUEMA COMPLETO	COBERTURA SRP	ESQUEMA COMPLETO
AHUALULCO	93.3	108.1	N/A	N/A	62.7	63.0	N A	N/A	78.1	85.7
002 ALAQUINES	70.1	62.9	N/A	N/A	70.0	49.5	N A	N/A	70.1	56.9
003 AQUISMON	121.8	149.0	525.2	325.1	80.0	101.6	N/A	N/A	114.0	138.3
ARMADILLO DE LOS INFANTES	227.4	186.4	N A	N/A	57.7	61.6	N A	N/A	108.2	98.7
005 CARDENAS	53.7	63.4	78.6	78.2	72.1	62.0	N A	N/A	60.7	66.3
CATORCE	217	171.7	N/A	N A	74.9	59.9	N A	N/A	110.0	87.6
007 CEDRAL	100	88.0	92.0	84.4	72.9	61.5	N A	N/A	93.3	82.2
008 CERRITOS	56.5	63.1	111.0	93.6	86.9	153.3	N A	N/A	77.9	107.0
009 CERRO DE SAN PEDRO			N/A	N/A	71.2	56.8	N/A	N/A	98.1	101.6
010 CIUDAD DEL MAIZ	61.4	70.9	100.0	90.8	62.5	65.7	N A	N A	63.0	69.4
011 CIUDAD FERNANDEZ	70.9	74.8	N/A	N/A	52.5	51.7	N A	N/A	67.7	70.8
012 TANCAHUITZ	73.1	70.3	100.0	90.4	37.0	46.3	N A	N/A	60.4	61.9
013 CIUDAD VALLES	73.7	106.1	101.9	91.6	71.8	65.4	N A	N/A	85.1	97.2
014 COXCATLAN	91.2	75.9	N/A	N/A	45.7	64.5	N A	N/A	73.7	71.5
015 CHARCAS	100	76.7	N/A	N/A	86.3	126.8	N A	N/A	92.9	103.0
016 EBANO	114.1	94.8	105.4	90.4	N/A	N/A	N A	N A	112.5	94.0
017 GUADALCAZAR	76.2	59.6	92.5	86.7	80.5	64.3	N/A	N A	80.2	64.6
018 HUEHUETLAN	59.1	54.5	N/A	N/A	37.3	87.0	N/A	N A	49.4	69.0



## Cobertura Sectorial de Esquema completo en menores de 1 año

MUNICIPIO	SSA		IMSS ORDINARIO		IMSS PROSPERA		ISSSTE		SECTOR	
	COBERTURA SRP	ESQUEMA COMPLETO	COBERTURA SRP	ESQUEMA COMPLETO	COBERTURA SRP	ESQUEMA COMPLETO	COBERTURA SRP	ESQUEMA COMPLETO	COBERTURA SRP	ESQUEMA COMPLETO
019 LAGUNILLAS	31.9	<b>33.3</b>	N/A	<b>N/A</b>	48.5	<b>48.3</b>	N/A	<b>N/A</b>	40.2	<b>40.8</b>
020 MATEHUALA	134	<b>136.2</b>	102.6	<b>89.8</b>	77.9	<b>169.6</b>	N/A	<b>N/A</b>	113.3	<b>121.5</b>
021 MEXQUITIC	56.7	<b>71.4</b>	N/A	<b>N/A</b>	71.0	<b>70.3</b>	N/A	<b>N/A</b>	64.1	<b>70.8</b>
022 MOCTEZUMA	115.9	<b>104.6</b>	100.0	<b>97.3</b>	92.9	<b>78.4</b>	N/A	<b>N/A</b>	107.3	<b>96.2</b>
023 RAYON	60.1	<b>63.1</b>	N/A	<b>N/A</b>	41.0	<b>51.4</b>	N/A	<b>N/A</b>	51.2	<b>57.7</b>
024 RIO VERDE	75.3	<b>134.5</b>	99.0	<b>87.0</b>	46.8	<b>58.6</b>	N/A	<b>N/A</b>	78.2	<b>111.9</b>
025 SALINAS	113	<b>173.5</b>	110.2	<b>97.8</b>	82.6	<b>70.8</b>	N/A	<b>N/A</b>	101.0	<b>118.8</b>
026 SAN ANTONIO	69.9	<b>54.6</b>	N/A	<b>N/A</b>	22.5	<b>61.1</b>	N/A	<b>N/A</b>	42.8	<b>58.4</b>
027 SAN CIRO DE ACOSTA	43.8	<b>65.9</b>	N/A	<b>N/A</b>	87.5	<b>75.7</b>	N/A	<b>N/A</b>	49.0	<b>67.0</b>
028 SAN LUIS POTOSI	63	<b>106.0</b>	99.4	<b>83.6</b>	77.3	<b>64.9</b>	N/A	<b>N/A</b>	84.4	<b>92.4</b>
029 SAN MARTIN CHALCHICUAUTLA	54.8	<b>41.9</b>	N/A	<b>N/A</b>	83.9	<b>83.9</b>	N/A	<b>N/A</b>	60.0	<b>49.4</b>
030 SAN NICOLAS TOLENTINO	50	<b>69.2</b>	N/A	<b>N/A</b>	133.4	<b>127.8</b>	N/A	<b>N/A</b>	52.5	<b>71.0</b>
031 SANTA CATARINA	107.5	<b>120.4</b>	N/A	<b>N/A</b>	53.7	<b>64.6</b>	N/A	<b>N/A</b>	75.3	<b>87.0</b>
032 SANTA MARIA DEL RIO	88.5	<b>117.6</b>	72.3	<b>69.6</b>	67.9	<b>49.0</b>	N/A	<b>N/A</b>	78.6	<b>86.1</b>
033 SANTO DOMINGO	77.3	<b>45.3</b>	N/A	<b>N/A</b>	104.2	<b>69.6</b>	N/A	<b>N/A</b>	88.3	<b>55.2</b>
034 SAN VICENTE TANCUAYALAB	123.1	<b>106.4</b>	N/A	<b>N/A</b>	56.0	<b>61.0</b>	N/A	<b>N/A</b>	105.3	<b>94.4</b>
035 SOLEDAD	55.6	<b>86.0</b>	94.7	<b>83.0</b>	61.6	<b>62.8</b>	170.1	<b>123.3</b>	95.1	<b>95.4</b>
036 TAMASOPO	116.1	<b>101.0</b>	90.8	<b>83.6</b>	69.9	<b>68.5</b>	N/A	<b>N/A</b>	104.1	<b>92.6</b>

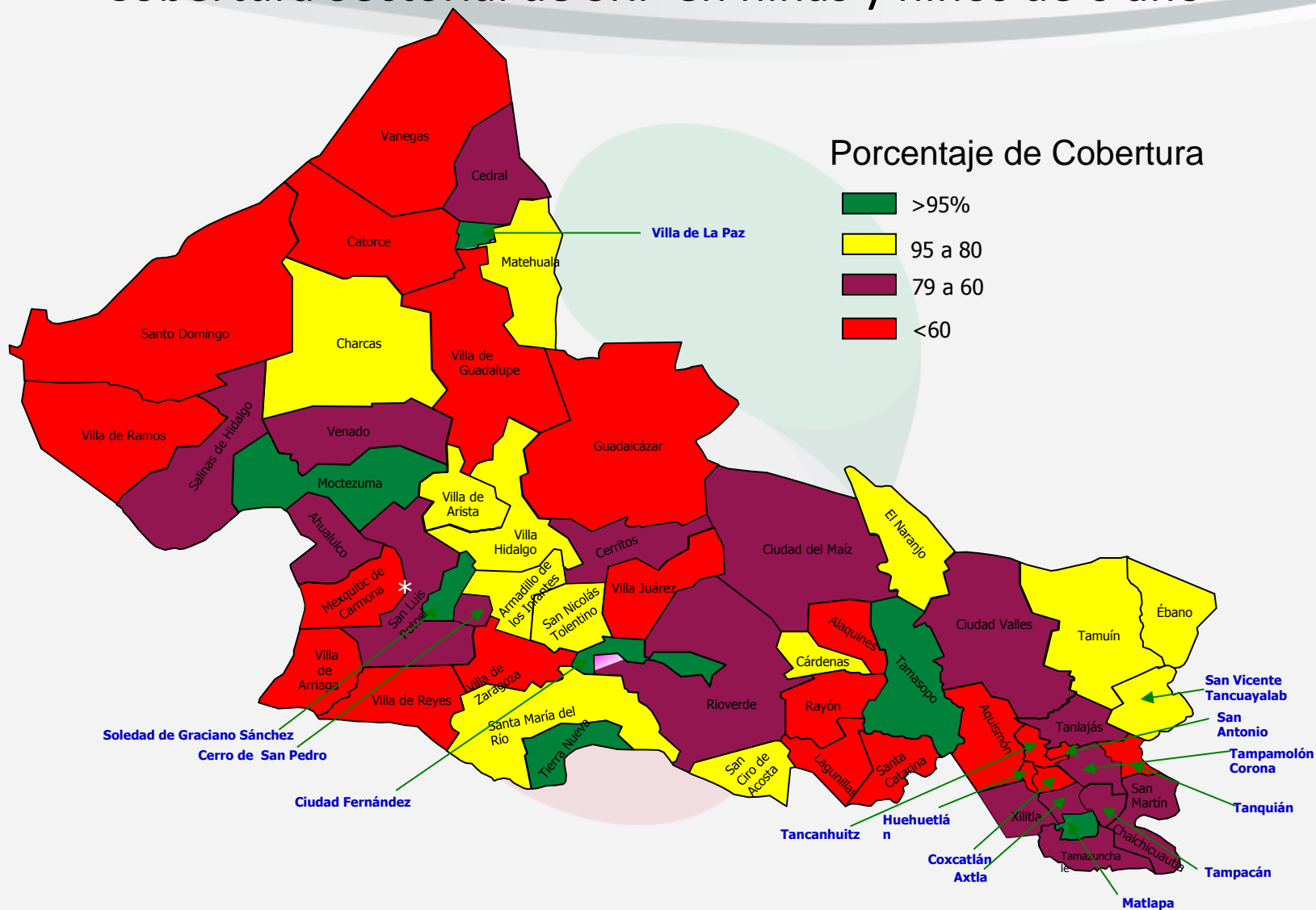
## Cobertura Sectorial de Esquema completo en menores de 1 año

MUNICIPIO	SSA		IMSS ORDINARIO		IMSS PROSPERA		ISSSTE		SECTOR	
	COBERTURA SRP	ESQUEMA COMPLETO	COBERTURA SRP	ESQUEMA COMPLETO	COBERTURA SRP	ESQUEMA COMPLETO	COBERTURA SRP	ESQUEMA COMPLETO	COBERTURA SRP	ESQUEMA COMPLETO
037 TAMAZUNCHALE	101.3	<b>122.2</b>	94.5	<b>83.0</b>	85.9	<b>185.3</b>	N/A	<b>N/A</b>	95.9	<b>136.6</b>
038 TAMPACAN	38.5	<b>31.0</b>	N/A	<b>N/A</b>	74.2	<b>79.6</b>	N/A	<b>N/A</b>	50.6	<b>47.4</b>
039 TAMPAMOLON CORONA	117.4	<b>101.2</b>	75.0	<b>77.4</b>	82.6	<b>94.2</b>	N/A	<b>N/A</b>	101.9	<b>96.1</b>
040 TAMUIN	142	<b>112.2</b>	122.5	<b>95.5</b>	69.3	<b>50.7</b>	N/A	<b>N/A</b>	134.0	<b>105.4</b>
041 TANLAJAS	124.8	<b>100.8</b>	133.4	<b>112.5</b>	142.4	<b>94.9</b>	N/A	<b>N/A</b>	127.5	<b>100.8</b>
042 TANQUIAN DE ESCOBEDO	69.5	<b>106.8</b>	N/A	<b>N/A</b>	13.3	<b>56.7</b>	N/A	<b>N/A</b>	59.0	<b>97.5</b>
043 TIERRA NUEVA	94.2	<b>98.2</b>	N/A	<b>N/A</b>	N/A	<b>N/A</b>	N/A	<b>N/A</b>	94.2	<b>98.2</b>
044 VANEGAS	25.9	<b>32.0</b>	N/A	<b>N/A</b>	150.1	<b>115.0</b>	N/A	<b>N/A</b>	63.2	<b>56.9</b>
045 VENADO	100	<b>84.6</b>	49.2	<b>49.7</b>	133.4	<b>76.3</b>	N/A	<b>N/A</b>	80.5	<b>66.6</b>
046 VILLA DE ARRIAGA	96.4	<b>118.6</b>	N/A	<b>N/A</b>	78.4	<b>68.3</b>	N/A	<b>N/A</b>	86.2	<b>90.1</b>
047 VILLA DE GUADALUPE	135.5	<b>67.0</b>	N/A	<b>N/A</b>	91.5	<b>55.8</b>	N/A	<b>N/A</b>	105.8	<b>59.4</b>
048 VILLA DE LA PAZ	47.7	<b>39.7</b>	N/A	<b>N/A</b>	N/A	<b>N/A</b>	N/A	<b>N/A</b>	47.7	<b>39.7</b>
049 VILLA DE RAMOS	95	<b>128.3</b>	N/A	<b>N/A</b>	77.3	<b>58.5</b>	N/A	<b>N/A</b>	82.1	<b>77.2</b>
050 VILLA DE REYES	60.8	<b>89.7</b>	116.2	<b>95.1</b>	67.6	<b>57.6</b>	N/A	<b>N/A</b>	84.2	<b>83.1</b>
051 VILLA HIDALGO	85.3	<b>92.0</b>	N/A	<b>N/A</b>	55.4	<b>57.0</b>	N/A	<b>N/A</b>	73.0	<b>77.7</b>
052 VILLA DE JUAREZ	191.7	<b>166.7</b>	N/A	<b>N/A</b>	59.3	<b>64.1</b>	N/A	<b>N/A</b>	92.4	<b>89.7</b>
053 AXTLA DE TERRAZAS	100.7	<b>114.2</b>	79.2	<b>69.8</b>	111.8	<b>196.5</b>	N/A	<b>N/A</b>	104.3	<b>149.1</b>
054 XILITLA	78.7	<b>73.9</b>	N/A	<b>N/A</b>	106.9	<b>106.9</b>	N/A	<b>N/A</b>	86.0	<b>82.4</b>

## Cobertura Sectorial de Esquema completo en menores de 1 año

MUNICIPIO	SSA		IMSS ORDINARIO		IMSS PROSPERA		ISSSTE		SECTOR	
	COBERTURA SRP	ESQUEMA COMPLETO	COBERTURA SRP	ESQUEMA COMPLETO	COBERTURA SRP	ESQUEMA COMPLETO	COBERTURA SRP	ESQUEMA COMPLETO	COBERTURA SRP	ESQUEMA COMPLETO
037 TAMAZUNCHALE	101.3	<b>122.2</b>	94.5	<b>83.0</b>	85.9	<b>185.3</b>	N/A	<b>N/A</b>	95.9	<b>136.6</b>
038 TAMPACAN	38.5	<b>31.0</b>	N/A	<b>N/A</b>	74.2	<b>79.6</b>	N/A	<b>N/A</b>	50.6	<b>47.4</b>
039 TAMPAMOLON CORONA	117.4	<b>101.2</b>	75.0	<b>77.4</b>	82.6	<b>94.2</b>	N/A	<b>N/A</b>	101.9	<b>96.1</b>
040 TAMUIN	142	<b>112.2</b>	122.5	<b>95.5</b>	69.3	<b>50.7</b>	N/A	<b>N/A</b>	134.0	<b>105.4</b>
041 TANLAJAS	124.8	<b>100.8</b>	133.4	<b>112.5</b>	142.4	<b>94.9</b>	N/A	<b>N/A</b>	127.5	<b>100.8</b>
042 TANQUIAN DE ESCOBEDO	69.5	<b>106.8</b>	N/A	<b>N/A</b>	13.3	<b>56.7</b>	N/A	<b>N/A</b>	59.0	<b>97.5</b>
043 TIERRA NUEVA	94.2	<b>98.2</b>	N/A	<b>N/A</b>	N/A	<b>N/A</b>	N/A	<b>N/A</b>	94.2	<b>98.2</b>
044 VANEGAS	25.9	<b>32.0</b>	N/A	<b>N/A</b>	150.1	<b>115.0</b>	N/A	<b>N/A</b>	63.2	<b>56.9</b>
045 VENADO	100	<b>84.6</b>	49.2	<b>49.7</b>	133.4	<b>76.3</b>	N/A	<b>N/A</b>	80.5	<b>66.6</b>
046 VILLA DE ARRIAGA	96.4	<b>118.6</b>	N/A	<b>N/A</b>	78.4	<b>68.3</b>	N/A	<b>N/A</b>	86.2	<b>90.1</b>
047 VILLA DE GUADALUPE	135.5	<b>67.0</b>	N/A	<b>N/A</b>	91.5	<b>55.8</b>	N/A	<b>N/A</b>	105.8	<b>59.4</b>
048 VILLA DE LA PAZ	47.7	<b>39.7</b>	N/A	<b>N/A</b>	N/A	<b>N/A</b>	N/A	<b>N/A</b>	47.7	<b>39.7</b>
049 VILLA DE RAMOS	95	<b>128.3</b>	N/A	<b>N/A</b>	77.3	<b>58.5</b>	N/A	<b>N/A</b>	82.1	<b>77.2</b>
050 VILLA DE REYES	60.8	<b>89.7</b>	116.2	<b>95.1</b>	67.6	<b>57.6</b>	N/A	<b>N/A</b>	84.2	<b>83.1</b>
051 VILLA HIDALGO	85.3	<b>92.0</b>	N/A	<b>N/A</b>	55.4	<b>57.0</b>	N/A	<b>N/A</b>	73.0	<b>77.7</b>
052 VILLA DE JUAREZ	191.7	<b>166.7</b>	N/A	<b>N/A</b>	59.3	<b>64.1</b>	N/A	<b>N/A</b>	92.4	<b>89.7</b>
053 AXTLA DE TERRAZAS	100.7	<b>114.2</b>	79.2	<b>69.8</b>	111.8	<b>196.5</b>	N/A	<b>N/A</b>	104.3	<b>149.1</b>
054 XILITLA	78.7	<b>73.9</b>	N/A	<b>N/A</b>	106.9	<b>106.9</b>	N/A	<b>N/A</b>	86.0	<b>82.4</b>
055 ZARAGOZA	81.4	<b>113.8</b>	90.7	<b>81.1</b>	110.1	<b>65.1</b>	N/A	<b>N/A</b>	91.6	<b>88.9</b>
056 VILLA DE ARISTA	50.2	<b>97.4</b>	N A	<b>N/A</b>	82.7	<b>74.5</b>	N/A	<b>N/A</b>	57.1	<b>92.5</b>
057 MATLAPA	80.8	<b>71.0</b>	N/A	<b>N/A</b>	85.1	<b>62.8</b>	N/A	<b>N/A</b>	81.2	<b>70.3</b>
058 EL NARANJO	114.7	<b>91.0</b>	102.8	<b>91.5</b>	61.7	<b>54.4</b>	N/A	<b>N/A</b>	100.0	<b>84.7</b>

## Cobertura Sectorial de SRP en niñas y niños de 6 año



## Cobertura Sectorial de SRP en menores de 1 año

MUNICIPIO	SSA	IMSS ORDINARIO	IMSS PROSPERA	ISSSTE	SECTOR
057 MATLAPA	133.1	N/A	33.9	N/A	121.2
035 SOLEDAD	120.8	50.1	5.7	141.6	112.2
011 CIUDAD FERNANDEZ	116.4	N/A	50.9	N/A	104.6
043 TIERRA NUEVA	101.4	N/A	N/A	N/A	101.4
036 TAMASOPO	133.5	63.8	21.7	N/A	101.3
022 MOCTEZUMA	151.7	61.6	22.0	N/A	100.0
048 VILLA DE LA PAZ	99.1	N/A	N/A	N/A	99.1
027 SAN CIRO DE ACOSTA	102.4	N/A	19.1	N/A	93.2
032 SANTA MARIA DEL RIO	164.4	51.1	12.0	N/A	92.7
030 SAN NICOLAS TOLENTINO	80.9	N/A	1,200.5	N/A	92.7
034 SAN VICENTE TANCUAYALAB	99.2	N A	77.2	N/A	92.1
020 MATEHUALA	151.2	53.7	32.1	N/A	90.3
005 CARDENAS	115.6	44.0	18.4	N/A	87.2
040 TAMUIN	100.0	62.2	20.0	N/A	85.3
ARMADILLO DE LOS INFANTES	222.8	N/A	7.7	N/A	85.3
056 VILLA DE ARISTA	108.6	N/A	4.3	N/A	82.9
051 VILLA HIDALGO	167.0	N/A	3.3	N/A	82.0
016 EBANO	85.6	58.1	N/A	N/A	81.5
015 CHARCAS	109.5	N/A	48.7	N/A	81.1
058 EL NARANJO	140.7	62.3	31.5	N/A	80.9
037 TAMAZUNCHALE	109.2	52.4	39.2	N/A	78.8
024 RIO VERDE	103.7	46.6	32.1	N/A	78.3
025 SALINAS	139.0	62.5	17.8	N/A	74.9
009 CERRO DE SAN PEDRO		N/A	0.0	N/A	73.0

## Cobertura Sectorial de SRP en menores de 1 año

MUNICIPIO	SSA	IMSS ORDINARIO	IMSS PROSPERA	ISSSTE	SECTOR
<b>039 TAMPAMOLON CORONA</b>	77.1	95.3	58.9	N/A	72.4
<b>054 XILITLA</b>	93.6	N/A	26.5	N/A	72.1
<b>041 TANLAJAS</b>	86.3	55.6	31.4	N/A	70.7
<b>013 CIUDAD VALLES</b>	96.9	52.5	25.1	N/A	70.4
<b>007 CEDRAL</b>	100.0	45.0	20.6	N/A	68.9
<b>AHUALULCO</b>	100.0	N/A	27.0	N/A	68.1
<b>028 SAN LUIS POTOSI</b>	112.5	43.7	17.9	N/A	65.3
<b>038 TAMPACAN</b>	67.5	N/A	63.0	N/A	65.2
<b>029 SAN MARTIN CHALCHICUAUTLA</b>	70.2	N/A	47.3	N/A	64.4
<b>045 VENADO</b>	123.0	29.2	25.3	N/A	63.5
<b>008 CERRITOS</b>	91.8	61.1	39.7	N/A	62.0
<b>053 AXTLA DE TERRAZAS</b>	90.8	58.0	40.6	N/A	61.7
<b>010 CIUDAD DEL MAIZ</b>	92.2	80.0	30.9	N/A	60.8
<b>055 ZARAGOZA</b>	85.0	59.4	15.4	N/A	59.6
<b>031 SANTA CATARINA</b>	127.8	N/A	26.5	N/A	57.9
<b>046 VILLA DE ARRIAGA</b>	92.0	N/A	19.5	N A	54.7
<b>033 SANTO DOMINGO</b>	71.8	N/A	26.0	N A	52.5
<b>023 RAYON</b>	93.5	N/A	21.4	N/A	52.4
<b>002 ALAQUINES</b>	65.4	N/A	31.0	N A	50.4
<b>052 VILLA DE JUAREZ</b>	135.5	N/A	8.6	N/A	50.0
<b>CATORCE</b>	100.0	N/A	17.1	N/A	49.0
<b>018 HUEHUETLAN</b>	49.2	N/A	47.5	N/A	48.3
<b>044 VANEGAS</b>	73.2	N/A	19.2	N/A	46.9
<b>050 VILLA DE REYES</b>	94.3	50.1	6.1	N/A	46.7

## Cobertura Sectorial de SRP en menores de 1 año

MUNICIPIO	SSA	IMSS ORDINARIO	IMSS PROSPERA	ISSSTE	SECTOR
<b>042 TANQUIAN DE ESCOBEDO</b>	38.1	N/A	71.0	N/A	45.2
<b>003 AQUISMON</b>	64.3	107.2	21.0	N/A	44.5
<b>012 TANCAHUITZ</b>	40.6	106.3	38.4	N/A	43.1
<b>021 MEXQUITIC</b>	80.6	N/A	18.2	N/A	42.3
<b>047 VILLA DE GUADALUPE</b>	128.6	N/A	12.8	N/A	38.2
<b>014 COXCATLAN</b>	62.2	N/A	5.5	N/A	35.9
<b>017 GUADALCAZAR</b>	90.1	66.7	16.0	N/A	34.9
<b>049 VILLA DE RAMOS</b>	89.2	N/A	14.8	N/A	31.9
<b>019 LAGUNILLAS</b>	37.1	N/A	23.2	N/A	30.0
<b>026 SAN ANTONIO</b>	46.5	N/A	3.8	N/A	18.6